

**NOTICE!!**

**These documents have been scanned!**

**Do not place un-scanned documents beneath this notice!**

**Do not remove this notice from this file!**

GPO Jacket No. 560-102  
Print Order 61540  
Rise Business Services, LLC  
Job=AZ15 5/21/2019



Box Number= AZ15075



Claim Begin-End: AMC452668-AMC452679

**1 Initial Receipt**



AZ15075-27

AMC452444-AMC452831

**United States Department of the Interior**

**Bureau of Land Management**

DIV OF LANDS, MINRLS & ENERGY

ONE N CENTRAL AVE


PHOENIX, AZ 85004 -4427

Phone: 602-417-9200

Receipt

No:

4330285

<b>Transaction #:</b> 4446912	
<b>Date of Transaction:</b> 12/10/2018	
CUSTOMER: 	
NICHOLAS BARR 5441 E MINING CAMP ST APACHE JUNCTION, AZ 85119-9577 US	

LINE #	QTY	DESCRIPTION	REMARKS	UNIT PRICE	TOTAL
1	12.00	LOCATABLE MINERALS / MINING CLAIMS-NEW, UNADJUD, ONE OR MORE AUTH NOS / NEW MINING CLAIM PROCESSING FEE <b>CASES:</b> AMC452668/\$20.00, AMC452669/\$20.00, AMC452670/\$20.00, AMC452671/\$20.00, AMC452672/\$20.00, AMC452673/\$20.00, AMC452674/\$20.00, AMC452675/\$20.00, AMC452676/\$20.00, AMC452677/\$20.00, AMC452678/\$20.00, AMC452679/\$20.00		- n/a -	240.00
2	12.00	LOCATABLE MINERALS / MINING CLAIMS-NEW, UNADJUD, ONE OR MORE AUTH NOS / NEW MINING CLAIMS LOCATION FEE <b>CASES:</b> AMC452668/\$37.00, AMC452669/\$37.00, AMC452670/\$37.00, AMC452671/\$37.00, AMC452672/\$37.00, AMC452673/\$37.00, AMC452674/\$37.00, AMC452675/\$37.00, AMC452676/\$37.00, AMC452677/\$37.00, AMC452678/\$37.00, AMC452679/\$37.00		- n/a -	444.00
3	12.00	LOCATABLE MINERALS / MINING CLAIMS-NEW, UNADJUD, ONE OR MORE AUTH NOS / NEW MINING CLAIMS MAINTENANCE FEE <b>CASES:</b> AMC452668/\$155.00, AMC452669/\$155.00, AMC452670/\$155.00, AMC452671/\$155.00, AMC452672/\$155.00, AMC452673/\$155.00, AMC452674/\$155.00, AMC452675/\$155.00, AMC452676/\$155.00, AMC452677/\$155.00, AMC452678/\$155.00, AMC452679/\$155.00		- n/a -	1860.00
<b>TOTAL:</b>					<b>\$2,544.00</b>

PAYMENT INFORMATION				
1	AMOUNT:	2544.00	POSTMARKED:	N/A
	TYPE:	CHECK	RECEIVED:	12/10/2018
	CHECK NO:	6786104417		
	NAME:	ADAMS, JOEL 200 S VIRGINIA ST 8TH FL RENO NV 89501 US		

REMARKS

This receipt was generated by the automated BLM Collections and Billing System and is a paper representation of a portion of the official electronic record contained therein.



**NOTICE!!**

**These documents have been scanned!**

**Do not place un-scanned documents beneath this notice!**

**Do not remove this notice from this file!**

GPO Jacket No. 560-102  
Print Order 61540  
Rise Business Services, LLC  
Job=AZ15 5/21/2019



Box Number= AZ15075



Claim Begin-End: AMC452668-AMC452679

**2 Correspondence**



AZ15075-27

AMC452444-AMC452831



**NO  
DOCUMENTS  
FOUND**

NO DOCUMENTS FOUND  
NO DOCUMENTS FOUND

**NOTICE!!**

**These documents have been scanned!**

**Do not place un-scanned documents beneath this notice!**

**Do not remove this notice from this file!**

GPO Jacket No. 560-102  
Print Order 61540  
Rise Business Services, LLC  
Job=AZ15 5/21/2019



Box Number= AZ15075



Claim Begin-End: AMC452668-AMC452679

**3 Transfers**



AZ15075-27

AMC452444-AMC452831



**NO  
DOCUMENTS  
FOUND**

NO DOCUMENTS FOUND  
NO DOCUMENTS FOUND

**NOTICE!!**

**These documents have been scanned!**

**Do not place un-scanned documents beneath this notice!**

**Do not remove this notice from this file!**

GPO Jacket No. 560-102  
Print Order 61540  
Rise Business Services, LLC  
Job=AZ15 5/21/2019



Box Number= AZ15075



Claim Begin-End: AMC452668-AMC452679

**4 Annual Filings**



AZ15075-27

AMC452444-AMC452831



**NO  
DOCUMENTS  
FOUND**

NO DOCUMENTS FOUND  
NO DOCUMENTS FOUND

**NOTICE!!**

**These documents have been scanned!**

**Do not place un-scanned documents beneath this notice!**

**Do not remove this notice from this file!**

GPO Jacket No. 560-102  
Print Order 61540  
Rise Business Services, LLC  
Job=AZ15 5/21/2019



Box Number= AZ15075



Claim Begin-End: AMC452668-AMC452679

**5 Miscellaneous**



AZ15075-27

AMC452444-AMC452831



**NO  
DOCUMENTS  
FOUND**

NO DOCUMENTS FOUND  
NO DOCUMENTS FOUND

**NOTICE!!**

**These documents have been scanned!**

**Do not place un-scanned documents beneath this notice!**

**Do not remove this notice from this file!**

GPO Jacket No. 560-102  
Print Order 61540  
Rise Business Services, LLC  
Job=AZ15 5/21/2019




Box Number= AZ15075



Claim Begin-End: AMC452668-AMC452679

**6 Location Notices-Amendments and Supporting Documents**



AZ15075-27

AMC452444-AMC452831



**MINING CLAIM STATUS REPORT**

Data Entered: 12/20/18

MTP Checked By: \_\_\_\_\_  
GEO Checked By: \_\_\_\_\_

LEAD SERIAL NUMBER: AMC 452668 thru AMC 452679

**NUMBER OF CLAIMS & TYPE:**

12 LODE  
\_\_\_\_ PLACER  
\_\_\_\_ ASSOCIATION PLACER  
\_\_\_\_ MILL SITE  
\_\_\_\_ TUNNEL SITE

**CHARGES:**

Processing Fee @ \$20 = \$ 240  
Location Fee @ \$37 = \$ 444  
Maintenance Fee @ \$155 = \$ 1,860  
Add'l Maint Fee for Assoc Placer = \$ \_\_\_\_\_  
**SUBTOTAL** \$ \_\_\_\_\_  
Other Fees \$ \_\_\_\_\_  
Other Fees \$ \_\_\_\_\_  
**TOTAL** \$ 2,544

**TOTAL ACREAGE:** \_\_\_\_\_ Per Claim  
(Placer Only)

**NUMBER OF LOCATORS:** \_\_\_\_\_

**DOCUMENTS RECEIVED VIA:** Over-the-Counter [ ] Mail [  ] **TIMELY FILED:** Yes [  ] No [ ]

**LEGAL DESCRIPTION:**  
T 20N R 15W SEC 2, 11  
T \_\_\_\_\_ R \_\_\_\_\_ SEC \_\_\_\_\_  
T \_\_\_\_\_ R \_\_\_\_\_ SEC \_\_\_\_\_  
T \_\_\_\_\_ R \_\_\_\_\_ SEC \_\_\_\_\_  
T \_\_\_\_\_ R \_\_\_\_\_ SEC \_\_\_\_\_

BLM [ ] FOREST SERVICE [ ] \_\_\_\_\_ SUBJ TO PL 359: Yes [ ] No [ ]  
WILDERNESS AREA [ ] \_\_\_\_\_

**SPLIT ESTATE:** N/A [ ] SX [ ] PX [ ] OTHER [ ] \_\_\_\_\_  
SRHA [ ] Was proper Notice filed if located on SHRA Land? Yes [ ] No [ ]

**RECONVEYED MINERALS ON BLM LAND REQUIRE OPENING ORDER FROM 1944 TO 1993:**

Open to Entry On \_\_\_\_\_ N/A [ ]

**COMMENTS/STATUS:** VOID [ ] PARTIALLY VOID [ ] PVT MINERALS [ ] WITHDRAWN LANDS [ ]  
OTHER [ ] \_\_\_\_\_

AMC452668

[ ] Claimant acknowledges that portions of the following claim(s) site(s) may be void or voidable.

Printed Name of Claimant \_\_\_\_\_ Signature of Claimant \_\_\_\_\_

\*\*\*\*\*FINAL ADJUDICATION\*\*\*\*\*

DATE \_\_\_\_\_ INITIALS \_\_\_\_\_

# Pershing Resources



RECEIVED  
BLM AZ STATE OFFICE  
2018 DEC -6 P 2:48  
PHOENIX, ARIZONA

November 30, 2018

US Department of the Interior  
Bureau of Land Management  
1 North Central Avenue  
Suite 800  
Phoenix, AZ 85004

**Re; Claim Recordation for 12 EN lode claims located in Mohave County on September 18 2018**

Dear Sir/Madam

Please see enclosed the documentation, including maps, for **twelve, (12)**, lode mining claims located on September **18, 2018** and filed and recorded by Mohave County on **October 02, 2018** for **Pershing Resources Company**. All eighteen, **(12)**, EN lode mining claims were located, dated and, posted by Nick Barr, acting as agent for **Pershing Resources Company**.

Also enclosed is a return envelope and a cashier's check to the US Department of the Interior for **\$2544.00** to cover the initial claim filing fees for the twelve, **(12)**, lode mining claims at \$212.00 per claim filed/recorded.

The **twelve, (12)**, EN lode mining claims for BLM recordation are;

EN #109	EN #126
EN #115	EN #130
EN #122	EN #131
EN #123	EN #132
EN #124	EN #133
EN #125	EN #134

Please contact me directly if there is any information that is missing or that requires further explanation. Thank you for your attention to this matter.

Kind regards,

Joel Adams  
Chief Operating Officer  
Director and Corporate Secretary  
Pershing Resources Company  
200 South Virginia Street 8<sup>th</sup> Floor  
Reno, Nevada 89501  
[j.adams@pershingpm.com](mailto:j.adams@pershingpm.com)  
646 387 6859 (cell)

AMC452668



FEE# 2018049533

OFFICIAL RECORDS OF MOHAVE COUNTY KRISTI BLAIR, COUNTY RECORDER



10/02/2018 03:19 PM Fee: \$10.00

PAGE: 1 of 2

After recording return to: Pershing Resources 200 S. Virginia St. 8th Floor Reno, Nevada 89501

LOCATION NOTICE FOR LODE MINING CLAIM

Amendment BLM Serial #

NOTICE IS HEREBY GIVEN that the EN# 109 lode mining claim has been located

by Nicholas BARR (agent) whose current mailing address is 5441 E. Mining Camp St. Apache Junction, AZ 85119

The general course of this claim is N-S and it is situated in Mohave County, Arizona. This claim is 1500 feet in length and 600 feet in width.

20 Total Claim Acreage. This claim runs from the location monument on which this location notice is posted on the centerline of the claim approximately 20 feet in a S direction to the S end line and 1480 feet in a N direction to the N end line. This claim is marked by six monuments, one at each corner and one at the center of each end line of the claim.

The location monument on which this notice is posted is situated within Section 2, Township 20 N, Range 15 W, Gila Salt River Base and Meridian, Arizona and this claim encompasses portions of the following quarter section(s), section(s), Township(s) and Range(s) NW 1/4 Section 2 T. 20 N, R. 15 W.

Gila Salt River Base and Meridian, Arizona.

The locality of this claim with reference to some natural object or permanent monument and additional information (if any) concerning its locality are as follows: The NE CORNER of claim is located 9900 ft. WEST and 700 ft. South of survey monument located at NE Corner Section 1, T. 20 N, R. 15 W, GSRBM. The above information is shown on the attached map.

DATED AND POSTED on the ground this 23 day of September, 2018.

LOCATOR(s) AGENT

Print Name(s) Nicholas Barr

Signature(s) Nicholas Barr

(Agent for Pershing Resources) Form MCF100

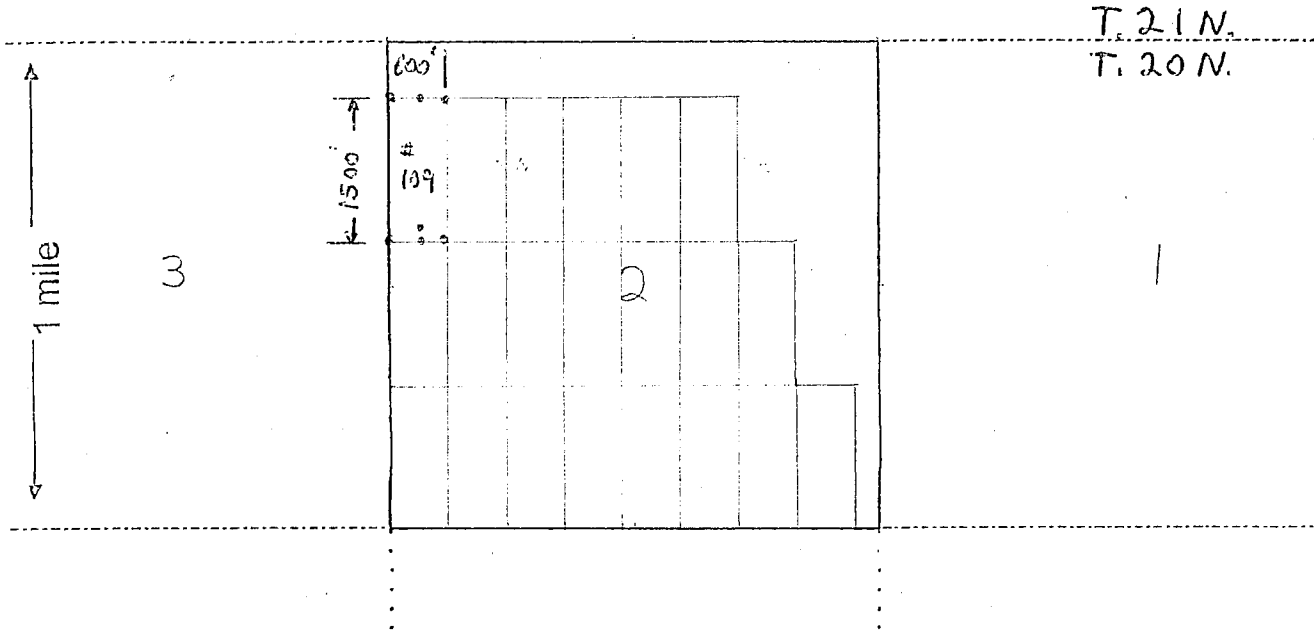
BLM Date Stamp PHOENIX, ARIZONA RECEIVED BLM AZ STATE OFFICE 2018 DEC - 6 P 2:48

AMC452668

MINING CLAIM MAP

← 1 mile →

Lode (X) Placer ( )  
Millsite ( )



Scale: 1" = 2000 feet



- The above map depicts the EN # 109 mining claim, which is located in Section (s) 2, Township 20 N, Range 15 W, Gila and Salt River Base and Meridian, Mohave County, Arizona. Total claim acreage is 20 acres.
- The type of corner and location monuments used are as follows: 2" x 2" x 4 ft wood posts
- The bearings and distances in degrees and feet between claim corners and to a public land survey monument are as depicted on the map.
- If the claim is a placer or millsite claim with exterior limits conforming to legal subdivisions of the public survey, provide a legal description of the claim \_\_\_\_\_

Form MCF100a  
Revised July 2014

This form is available from the Arizona Geology Survey and may be reproduced.



After recording return to:  
Pershing Resources  
200 S. Virginia St. 8th Floor  
Reno, Nevada 89501

FEE# 2018049534

OFFICIAL RECORDS  
OF MOHAVE COUNTY  
KRISTI BLAIR,  
COUNTY RECORDER



10/02/2018 03:19 PM Fee: \$10.00

PAGE: 1 of 2

LOCATION NOTICE FOR LOBE MINING CLAIM

Amendment BLM Serial # \_\_\_\_\_

NOTICE IS HEREBY GIVEN that the EN # 115 lode mining claim has been located

by Nicholas BARR (agent) whose current mailing address is 5441 E. Mining Camp St. Apache Junction, AZ 85119

RECEIVED  
BLM AZ STATE OFFICE  
2018 DEC - 6 P 2:48  
PHOENIX, ARIZONA  
BLM  
Date  
Stamp

The general course of this claim is N-S and it is situated in Mohave County, Arizona. This claim is 1500 feet in length and 600 feet in width.

20 Total Claim Acreage. This claim runs from the location monument on which this location notice is posted on the centerline of the claim approximately 20 feet in a N direction to the N end line and 1480 feet in a S direction to the S end line. This claim is marked by six monuments, one at each corner and one at the center of each end line of the claim.

The location monument on which this notice is posted is situated within Section 2, Township 20 N, Range 15 W, Gila Salt River Base and Meridian, Arizona and this claim encompasses portions of the following quarter section(s), section(s), Township(s) and Range(s)

NW & SW 1/4 Section 2 T. 20N, R. 15W,  
Gila Salt River Base and Meridian, Arizona.

The locality of this claim with reference to some natural object or permanent monument and additional information (if any) concerning its locality are as follows: The NE CORNER of claim is located 9900 ft. WEST and 2200 ft. South of survey monument located at NE Corner Section 1, T. 20N, R. 15W. GSRBEM  
The above information is shown on the attached map.

DATED AND POSTED on the ground this 23 day of September, 2018.

LOCATOR(s)  AGENT

Print Name(s) Nicholas Barr

Signature(s) Nicholas Barr

(Agent for Pershing Resources) Form MCF100

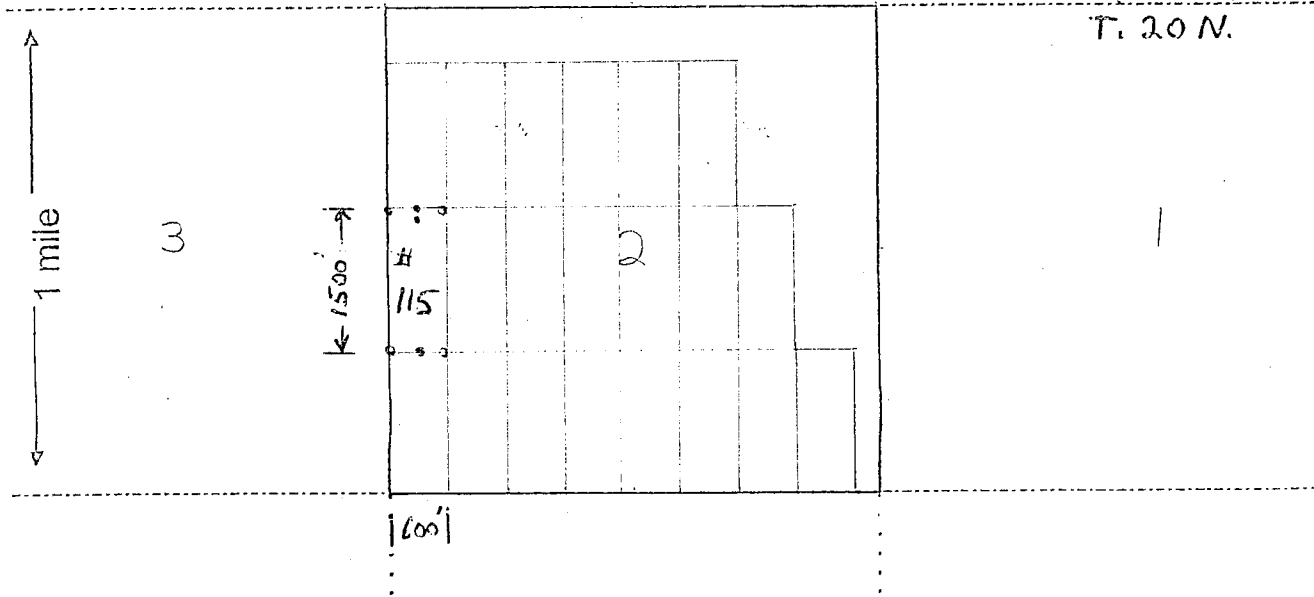
AMC452669

MINING CLAIM MAP

Lode (X) Placer ( )  
Millsite ( )

← 1 mile →

T. 21 N.  
T. 20 N.



Scale: 1" = 2000 feet



1. The above map depicts the EN # 115 mining claim, which is located in Section (s) 2, Township 20 N, Range 15 W, Gila and Salt River Base and Meridian, Mohave County, Arizona. Total claim acreage is 20 acres

2. The type of corner and location monuments used are as follows: 2" x 2" x 4 ft wood posts

3. The bearings and distances in degrees and feet between claim corners and to a public land survey monument are as depicted on the map.

4. If the claim is a placer or millsite claim with exterior limits conforming to legal subdivisions of the public survey, provide a legal description of the claim \_\_\_\_\_

Form MCF100a  
Revised July 2014

This form is available from the Arizona Geology Survey and may be reproduced.



FEE# 2018049535

OFFICIAL RECORDS OF MOHAVE COUNTY KRISTI BLAIR, COUNTY RECORDER



10/02/2018 03:19 PM Fee: \$10.00

PAGE: 1 of 2

After recording return to: Pershing Resources 200 S. Virginia St. 8th Floor Reno, Nevada 89501

LOCATION NOTICE FOR LODE MINING CLAIM

Amendment BLM Serial #

NOTICE IS HEREBY GIVEN that the EN# 122 lode mining claim has been located by Nicholas BARR (agent) whose current mailing address is 5441 E. Mining Camp St. Apache Junction, AZ 85119

The general course of this claim is N-S and it is situated in Mohave County, Arizona. This claim is 1500 feet in length and 600 feet in width.

20 Total Claim Acreage. This claim runs from the location monument on which this location notice is posted on the centerline of the claim approximately 20 feet in a S direction to the S end line and 1480 feet in a N direction to the N end line. This claim is marked by six monuments, one at each corner and one at the center of each end line of the claim.

The location monument on which this notice is posted is situated within Section 2, Township 20 N, Range 15 W, Gila Salt River Base and Meridian, Arizona and this claim encompasses portions of the following quarter section(s), section(s), Township(s) and Range(s)

SW 1/4 Section 2 T. 20N, R. 15W

Gila Salt River Base and Meridian, Arizona.

The locality of this claim with reference to some natural object or permanent monument and additional information (if any) concerning its locality are as follows: The NE CORNER of claim is located

9900 ft WEST and 3700 ft South of survey monument located at NE Corner Section 1, T. 20N, R. 15W, GSRBM. The above information is shown on the attached map.

DATED AND POSTED on the ground this 23 day of September, 2018.

LOCATOR(s) AGENT

Print Name(s) Nicholas Barr

Signature(s) Nicholas Barr

(Agent for Pershing Resources) Form MCF100

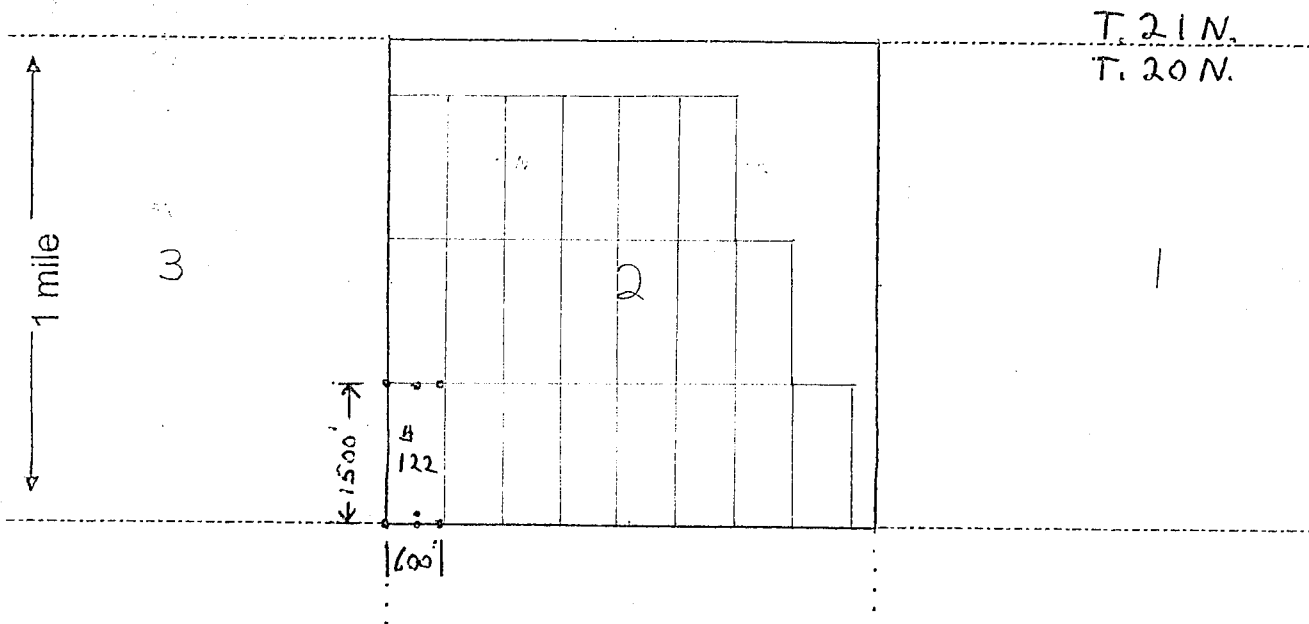
RECEIVED BLM AZ STATE OFFICE PHOENIX, ARIZONA 2018 DEC - 6 P 2:48 BLM Date Stamp

AMC452670

**MINING CLAIM MAP**

← 1 mile →

Lode (X) Placer ( )  
Millsite ( )



Scale: 1" = 2000 feet



- The above map depicts the EN # 122 mining claim, which is located in Section (s) 2, Township 20 N, Range 15 W, Gila and Salt River Base and Meridian, Mohave County, Arizona. Total claim acreage is 20 acres
- The type of corner and location monuments used are as follows: 2" x 2" x 4 ft wood posts
- The bearings and distances in degrees and feet between claim corners and to a public land survey monument are as depicted on the map.
- If the claim is a placer or millsite claim with exterior limits conforming to legal subdivisions of the public survey, provide a legal description of the claim \_\_\_\_\_

Form MCF100a  
Revised July 2014



FEE# 2018049536

OFFICIAL RECORDS OF MOHAVE COUNTY KRISTI BLAIR, COUNTY RECORDER



10/02/2018 03:19 PM Fee: \$10.00

PAGE: 1 of 2

After recording return to: Pershing Resources 200 S. Virginia St. 8th Floor Reno, Nevada 89501

LOCATION NOTICE FOR LODE MINING CLAIM

Amendment BLM Serial #

NOTICE IS HEREBY GIVEN that the EN# 123 lode mining claim has been located by Nicholas BARR (agent) whose current mailing address is 5441 E. Mining Camp St. Apache Junction, AZ 85119

RECEIVED BLM AZ STATE OFFICE 2018 DEC - 6 P 2:48 PHOENIX, ARIZONA BLM Date Stamp

The general course of this claim is N-S and it is situated in Mohave County, Arizona. This claim is 1500 feet in length and 600 feet in width.

20 Total Claim Acreage. This claim runs from the location monument on which this location notice is posted on the centerline of the claim approximately 20 feet in a S direction to the S end line and 1480 feet in a N direction to the N end line. This claim is marked by six monuments, one at each corner and one at the center of each end line of the claim.

The location monument on which this notice is posted is situated within Section 2, Township 20 N, Range 15 W, Gila Salt River Base and Meridian, Arizona and this claim encompasses portions of the following quarter section(s), section(s), Township(s) and Range(s)

SW 1/4 Section 2 T. 20N, R. 15W

Gila Salt River Base and Meridian, Arizona.

The locality of this claim with reference to some natural object or permanent monument and additional information (if any) concerning its locality are as follows: The NE CORNER of claim is located

9300 ft WEST and 3700 ft South of survey monument located at NE Corner Section 1, T. 20N, R. 15W, GSRBM. The above information is shown on the attached map.

DATED AND POSTED on the ground this 23 day of September, 2018.

LOCATOR(s) AGENT

Print Name(s) Nicholas Barr

Signature(s) Nicholas Barr

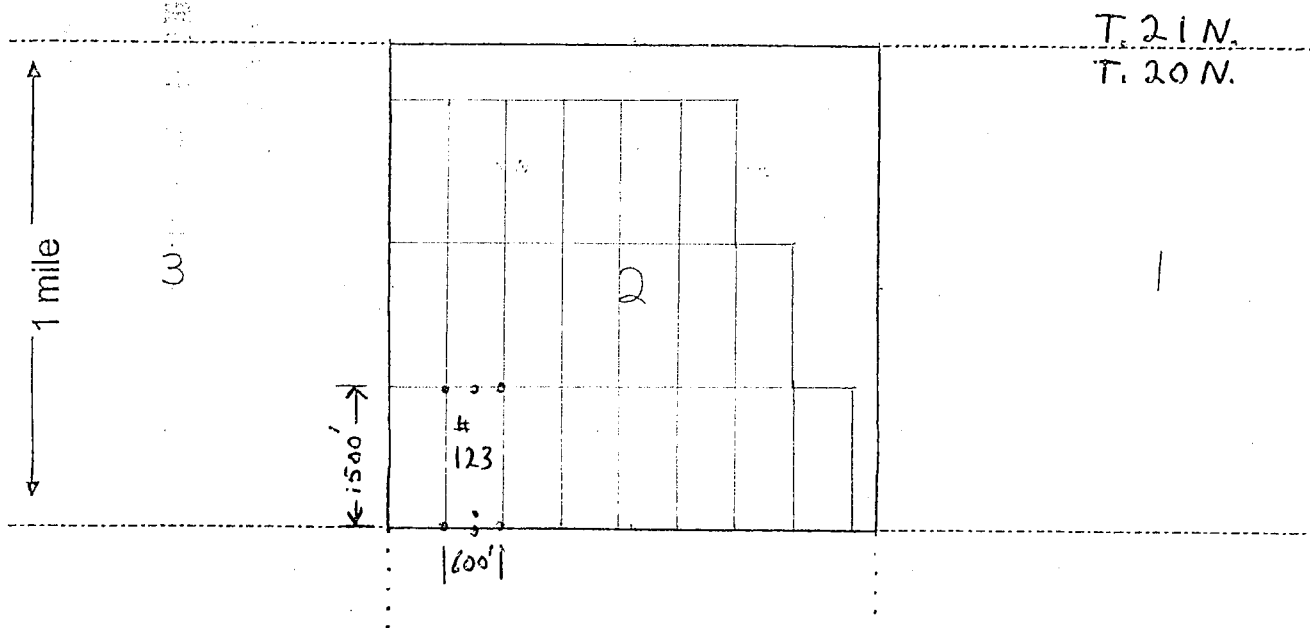
(Agent for Pershing Resources) Form MCF100

AMC4526711

MINING CLAIM MAP

← 1 mile →

Lode (X) Placer ( )  
Millsite ( )



Scale: 1" = 2000 feet



1. The above map depicts the EN # 123 mining claim, which is located in Section (s) 2, Township 20 N, Range 15 W, Gila and Salt River Base and Meridian, Mohave County, Arizona. Total claim acreage is 20 acres

2. The type of corner and location monuments used are as follows: 2" x 2" x 4 ft wood posts

3. The bearings and distances in degrees and feet between claim corners and to a public land survey monument are as depicted on the map.

4. If the claim is a placer or millsite claim with exterior limits conforming to legal subdivisions of the public survey, provide a legal description of the claim \_\_\_\_\_

Form MCF100a  
Revised July 2014

FEE# 2018049537

OFFICIAL RECORDS OF MOHAVE COUNTY KRISTI BLAIR, COUNTY RECORDER



10/02/2018 03:19 PM Fee: \$10.00

PAGE: 1 of 2

After recording return to: Pershing Resources 200 S. Virginia St. 8th Floor Reno, Nevada 89501

LOCATION NOTICE FOR LODE MINING CLAIM

Amendment BLM Serial #

NOTICE IS HEREBY GIVEN that the EN# 124 lode mining claim has been located by Nicholas BARR (agent) whose current mailing address is 5441 E. Mining Camp St. Apache Junction, AZ 85119

The general course of this claim is N-S and it is situated in Mohave County, Arizona. This claim is 1500 feet in length and 600 feet in width.

20 Total Claim Acreage. This claim runs from the location monument on which this location notice is posted on the centerline of the claim approximately 20 feet in a S direction to the S end line and 1480 feet in a N direction to the N end line. This claim is marked by six monuments, one at each corner and one at the center of each end line of the claim.

The location monument on which this notice is posted is situated within Section 2, Township 20 N, Range 15 W, Gila Salt River Base and Meridian, Arizona and this claim encompasses portions of the following quarter section(s), section(s), Township(s) and Range(s)

SW 1/4 Section 2 T. 20N, R. 15W

Gila Salt River Base and Meridian, Arizona.

The locality of this claim with reference to some natural object or permanent monument and additional information (if any) concerning its locality are as follows: The NE CORNER of claim is located

8700 ft WEST and 3700 ft South of survey monument located at NE Corner Section 1, T. 20N, R. 15W, GSRB&M. The above information is shown on the attached map.

DATED AND POSTED on the ground this 23 day of September, 2018.

LOCATOR(s) AGENT

Print Name(s) Nicholas Barr

Signature(s) Nicholas Barr

(Agent for Pershing Resources) Form MCF100

BLM Date Stamp RECEIVED BLM AZ STATE OFFICE 2018 DEC - 6 P 2:48 PHOENIX, ARIZONA

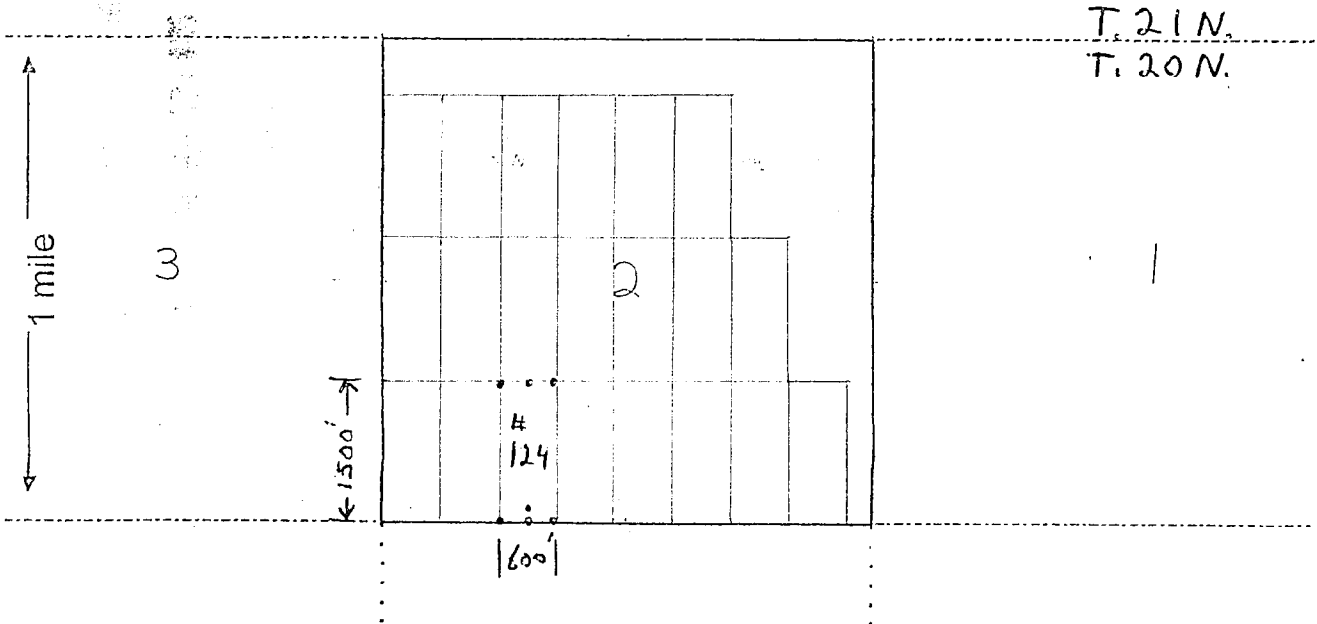
AMC452672



MINING CLAIM MAP

← 1 mile →

Lode (X) Placer ( )  
 Millsite ( )



Scale: 1" = 2000 feet



1. The above map depicts the EN # 124 mining claim, which is located in Section (s) 2, Township 20 N, Range 15 W, Gila and Salt River Base and Meridian, Mohave County, Arizona. Total claim acreage is 20 acres

2. The type of corner and location monuments used are as follows: 2" x 2" x 4 ft wood posts

3. The bearings and distances in degrees and feet between claim corners and to a public land survey monument are as depicted on the map.

4. If the claim is a placer or millsite claim with exterior limits conforming to legal subdivisions of the public survey, provide a legal description of the claim \_\_\_\_\_

Form MCF100a  
 Revised July 2014

After recording return to:  
Pershing Resources  
200 S. Virginia St. 8th Floor  
Reno, Nevada 89501

**FEE# 2018049538**

OFFICIAL RECORDS  
OF MOHAVE COUNTY  
KRISTI BLAIR,  
COUNTY RECORDER



10/02/2018 03:19 PM Fee: \$10.00

PAGE: 1 of 2

**LOCATION NOTICE FOR LODE MINING CLAIM**

Amendment BLM Serial # \_\_\_\_\_

NOTICE IS HEREBY GIVEN that the \_\_\_\_\_  
EN # 125 lode mining claim has been located  
by Nicholas BARR (agent) whose current mailing  
address is 5441 E. Mining Camp St.  
Apache Junction, AZ 85119

RECEIVED  
BLM AZ STATE OFFICE  
2018 DEC - 6 P 2:48  
PHOENIX, ARIZONA  
BLM  
Date  
Stamp

The general course of this claim is N-S and it is situated in Mohave  
County, Arizona. This claim is 1500 feet in length and 600 feet in width.

20 Total Claim Acreage. This claim runs from the location monument on which this location notice  
is posted on the centerline of the claim approximately 20 feet in a S direction to the S  
end line and 1480 feet in a N direction to the N end line. This claim is marked by six  
monuments, one at each corner and one at the center of each end line of the claim.

The location monument on which this notice is posted is situated within Section 2, Township 20  
N, Range 15 W, Gila Salt River Base and Meridian, Arizona and this claim encompasses portions  
of the following quarter section(s), section(s), Township(s) and Range(s) \_\_\_\_\_

SW 1/4 Section 2 T. 20N, R. 15W.

Gila Salt River Base and Meridian, Arizona.

The locality of this claim with reference to some natural object or permanent monument and additional information  
(if any) concerning its locality are as follows: The NE CORNER of claim is located  
8100 ft. WEST and 3700 ft. South of survey monument located at  
NE Corner Section 1, T. 20N, R. 15W, GSRB & M  
The above information is shown on the attached map.

DATED AND POSTED on the ground this 23 day of September, 2018.

LOCATOR(s)  AGENT

Print Name(s) Nicholas Barr

Signature(s) Nicholas Barr

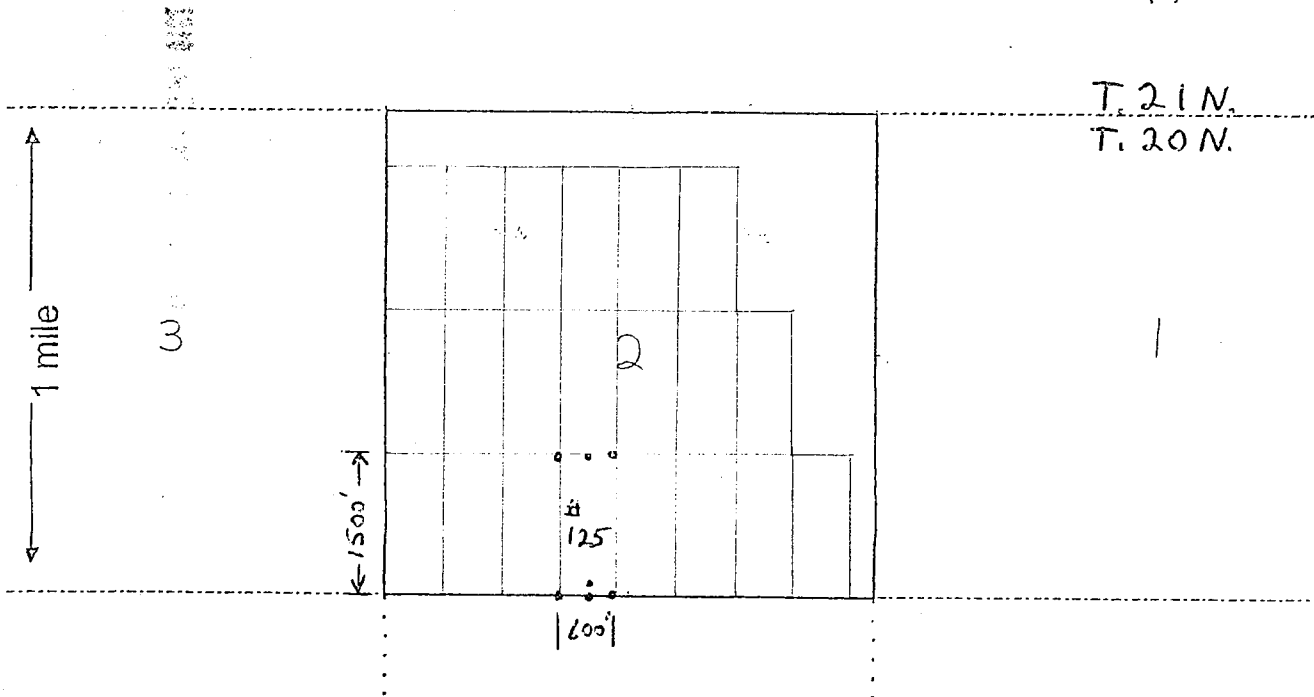
(Agent for Pershing Resources) Form MCF100

AMC452673

MINING CLAIM MAP

← 1 mile →

Lode (X) Placer ( )  
 Millsite ( )



Scale: 1" = 2000 feet



1. The above map depicts the EN # 125 mining claim, which is located in Section (s) 2, Township 20 N, Range 15 W, Gila and Salt River Base and Meridian, Mohave County, Arizona. Total claim acreage is 20 acres

2. The type of corner and location monuments used are as follows: 2" x 2" x 4 ft wood posts

3. The bearings and distances in degrees and feet between claim corners and to a public land survey monument are as depicted on the map.

4. If the claim is a placer or millsite claim with exterior limits conforming to legal subdivisions of the public survey, provide a legal description of the claim \_\_\_\_\_

Form MCF100a  
 Revised July 2014



After recording return to:  
Pershing Resources  
200 S. Virginia St. 8th Floor  
Reno, Nevada 89501

**FEE# 2018049539**

OFFICIAL RECORDS  
OF MOHAVE COUNTY  
KRISTI BLAIR,  
COUNTY RECORDER



10/02/2018 03:19 PM Fee: \$10.00

PAGE: 1 of 2

**LOCATION NOTICE FOR LODE MINING CLAIM**

Amendment BLM Serial# \_\_\_\_\_

NOTICE IS HEREBY GIVEN that the \_\_\_\_\_  
EN# 126 lode mining claim has been located  
by Nicholas BARR (agent) whose current mailing  
address is 5441 E. Mining Camp St.  
Apache Junction, AZ 85119

RECEIVED  
BLM AZ STATE OFFICE  
2018 DEC - 6 P 2:49  
PHOENIX, ARIZONA  
BLM  
Date  
Stamp

The general course of this claim is N-S and it is situated in Mohave  
County, Arizona. This claim is 1500 feet in length and 600 feet in width.

20 Total Claim Acreage. This claim runs from the location monument on which this location notice  
is posted on the centerline of the claim approximately 20 feet in a S direction to the S  
end line and 1480 feet in a N direction to the N end line. This claim is marked by six  
monuments, one at each corner and one at the center of each end line of the claim.

The location monument on which this notice is posted is situated within Section 2, Township 20  
N, Range 15 W, Gila Salt River Base and Meridian, Arizona and this claim encompasses portions  
of the following quarter section(s), section(s), Township(s) and Range(s) \_\_\_\_\_

SW 1/4 SE 1/4 Section 2 T. 20N, R. 15W.  
Gila Salt River Base and Meridian, Arizona.

The locality of this claim with reference to some natural object or permanent monument and additional information  
(if any) concerning its locality are as follows: The NE CORNER of claim is located  
7500 ft WEST and 3700 ft. South of survey monument located at  
NE Corner Section 1, T. 20N, R. 15W, GSRBM The above information is shown on the attached map.

DATED AND POSTED on the ground this 23 day of September, 2018.

LOCATOR(s)  AGENT

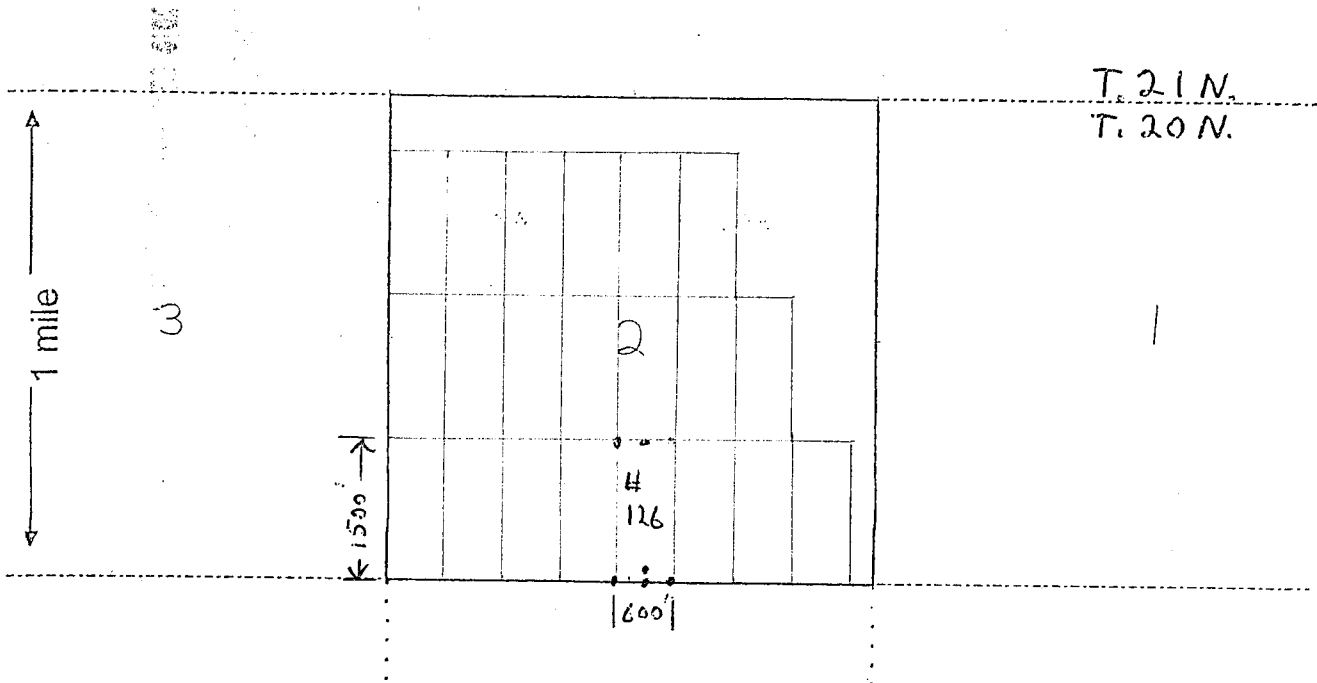
Print Name(s) Nicholas Barr  
Signature(s) Nicholas Barr  
(Agent for Pershing Resources) Form MCF100

AMC452674

MINING CLAIM MAP

← 1 mile →

Lode (X) Placer ( )  
Millsite ( )



Scale: 1" = 2000 feet



1. The above map depicts the EN # 126 mining claim, which is located in Section (s) 2, Township 20 N, Range 15 W, Gila and Salt River Base and Meridian, Mohave County, Arizona. Total claim acreage is 20 acres

2. The type of corner and location monuments used are as follows: 2" x 2" x 4 ft wood posts

3. The bearings and distances in degrees and feet between claim corners and to a public land survey monument are as depicted on the map.

4. If the claim is a placer or millsite claim with exterior limits conforming to legal subdivisions of the public survey, provide a legal description of the claim \_\_\_\_\_

Form MCF100a  
Revised July 2014



FEE# 2018049540

OFFICIAL RECORDS OF MOHAVE COUNTY KRISTI BLAIR, COUNTY RECORDER



10/02/2018 03:19 PM Fee: \$10.00

PAGE: 1 of 2

After recording return to: Pershing Resources 200 S. Virginia St. 8th Floor Reno, Nevada 89501

LOCATION NOTICE FOR LODE MINING CLAIM

Amendment BLM Serial #

NOTICE IS HEREBY GIVEN that the

EN # 130 lode mining claim has been located by Nicholas BARR (agent) whose current mailing address is 5441 E. Mining Camp St. Apache Junction, AZ 85119

The general course of this claim is N-S and it is situated in Mohave County, Arizona. This claim is 1500 feet in length and 600 feet in width.

20 Total Claim Acreage. This claim runs from the location monument on which this location notice is posted on the centerline of the claim approximately 20 feet in a N direction to the N end line and 1480 feet in a S direction to the S end line. This claim is marked by six monuments, one at each corner and one at the center of each end line of the claim.

The location monument on which this notice is posted is situated within Section 11, Township 20 N, Range 15 W, Gila Salt River Base and Meridian, Arizona and this claim encompasses portions of the following quarter section(s), section(s), Township(s) and Range(s)

NW 1/4 Section 11 T. 20N, R. 15W.

Gila Salt River Base and Meridian, Arizona.

The locality of this claim with reference to some natural object or permanent monument and additional information (if any) concerning its locality are as follows:

The NE CORNER of claim is located 9900 ft WEST and 5150 ft SOUTH of survey monument located at NE Corner Section 1, T. 20N, R. 15W, GSRB&M. The above information is shown on the attached map.


DATED AND POSTED on the ground this 23 day of September, 2018.

LOCATOR(s) AGENT

Print Name(s) Nicholas Barr

Signature(s) Nicholas Barr

(Agent for Pershing Resources) Form MCF100

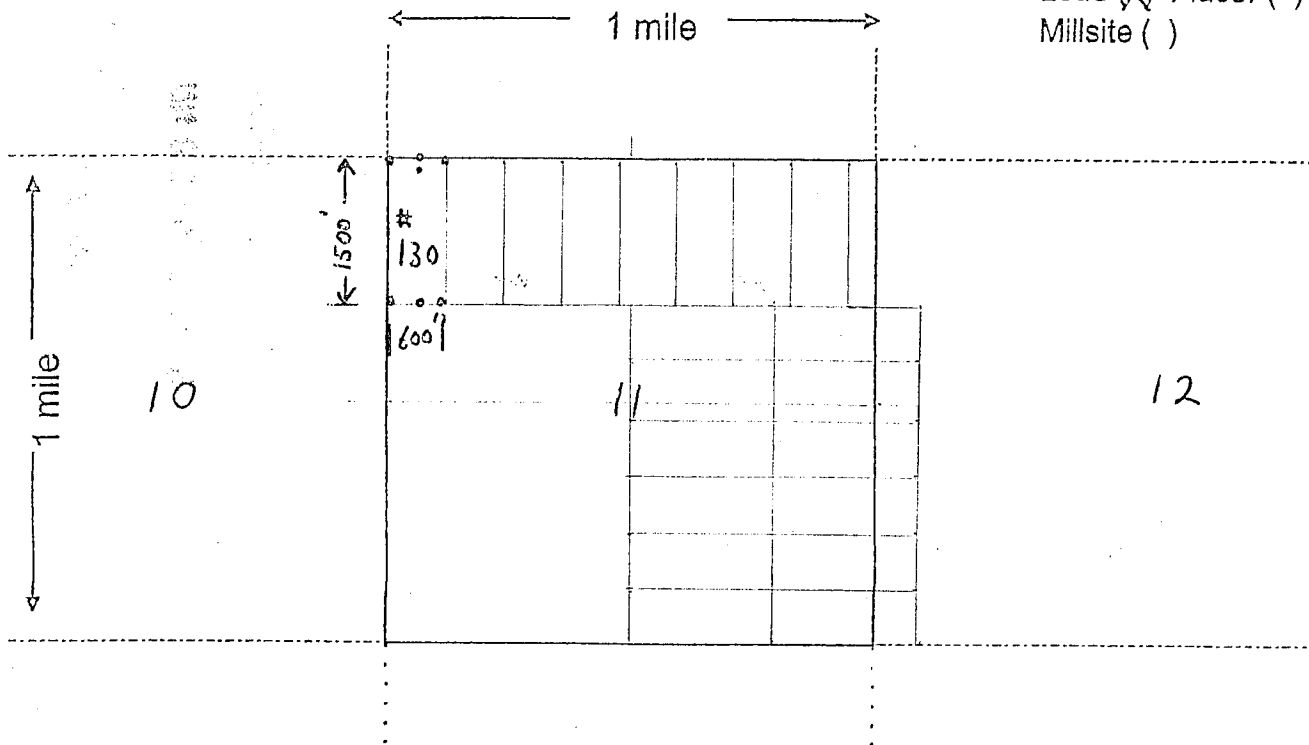


AMC452675



MINING CLAIM MAP

Lode (X) Placer ( )  
Millsite ( )



Scale: 1" = 2000 feet



- The above map depicts the EN # 130 mining claim, which is located in Section (s) 11, Township 20 N, Range 15 W, Gila and Salt River Base and Meridian, Mohave County, Arizona. Total claim acreage is 20 acres
- The type of corner and location monuments used are as follows: 2" x 2" x 4 ft wood posts
- The bearings and distances in degrees and feet between claim corners and to a public land survey monument are as depicted on the map.
- If the claim is a placer or millsite claim with exterior limits conforming to legal subdivisions of the public survey, provide a legal description of the claim \_\_\_\_\_

Form MCF100a  
Revised July 2014

FEE# 2018049541

OFFICIAL RECORDS OF MOHAVE COUNTY KRISTI BLAIR, COUNTY RECORDER



10/02/2018 03:19 PM Fee: \$10.00

PAGE: 1 of 2

After recording return to: Pershing Resources 200 S. Virginia St. 8th Floor Reno, Nevada 89501

LOCATION NOTICE FOR LODE MINING CLAIM

Amendment BLM Serial #

NOTICE IS HEREBY GIVEN that the

EN# 131 lode mining claim has been located by Nicholas BARR (agent) whose current mailing address is 5441 E. Mining Camp St. Apache Junction, AZ 85119

The general course of this claim is N-S and it is situated in Mohave County, Arizona. This claim is 1500 feet in length and 600 feet in width.

20 Total Claim Acreage. This claim runs from the location monument on which this location notice is posted on the centerline of the claim approximately 20 feet in a N direction to the N end line and 1480 feet in a S direction to the S end line. This claim is marked by six monuments, one at each corner and one at the center of each end line of the claim.

The location monument on which this notice is posted is situated within Section 11, Township 20 N, Range 15 W, Gila Salt River Base and Meridian, Arizona and this claim encompasses portions of the following quarter section(s), section(s), Township(s) and Range(s)

NW 1/4 Sec 11 T. 20N, R. 15W.

Gila Salt River Base and Meridian, Arizona.

The locality of this claim with reference to some natural object or permanent monument and additional information (if any) concerning its locality are as follows: The NE CORNER of claim is located

9300 ft. WEST and 5150 ft. SOUTH of survey monument located at NE Corner Section 1, T. 20N, R. 15W, GSRB&M. The above information is shown on the attached map.

DATED AND POSTED on the ground this 23 day of September, 2018.

LOCATOR(s) AGENT

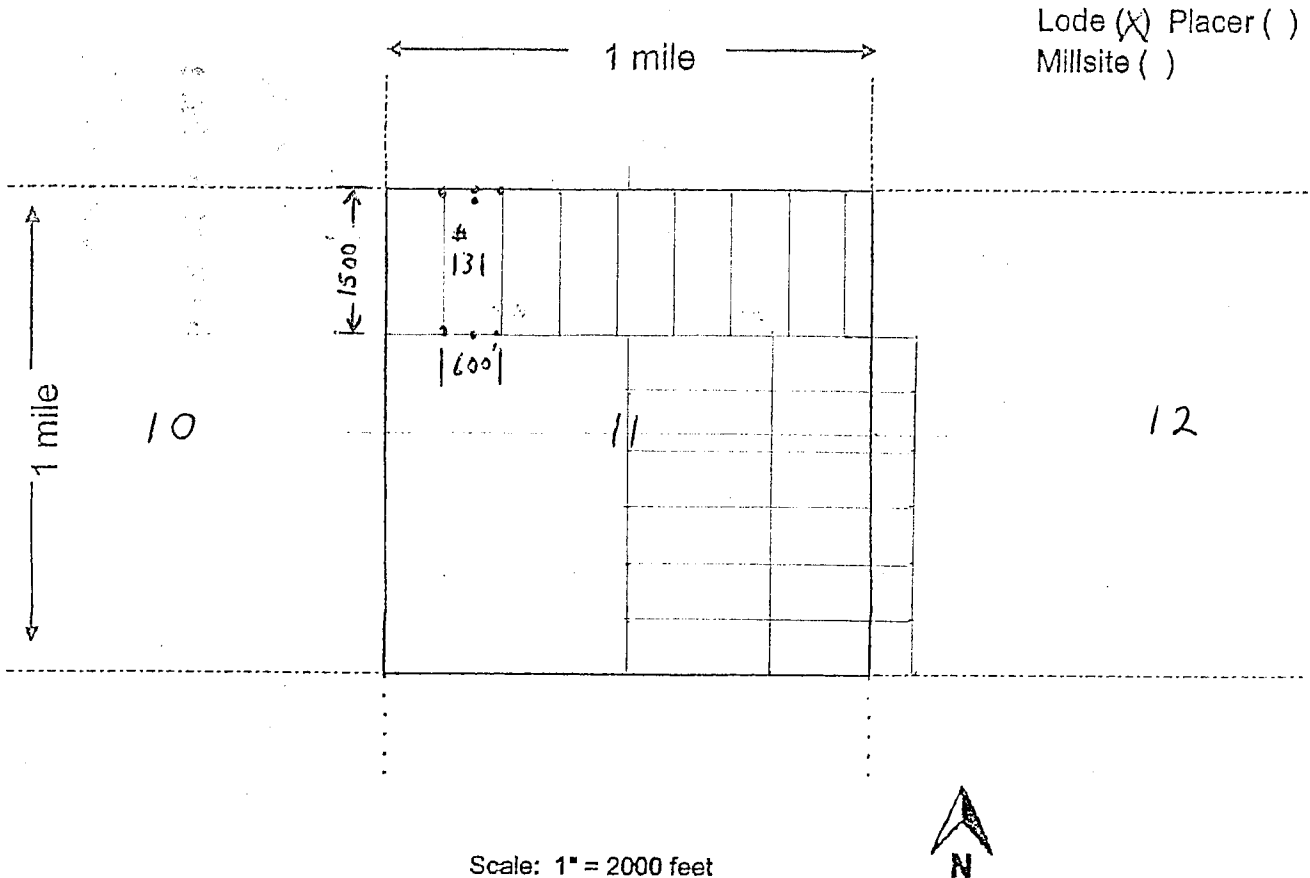
Print Name(s) Signature(s) Nicholas Barr

(Agent for Pershing Resources) Form MCF100

RECEIVED PHOENIX, ARIZONA 2018 DEC -6 P 2:49 BLM Date Stamp

AMC452676

MINING CLAIM MAP



Lode (X) Placer ( )  
Millsite ( )

- The above map depicts the EN # 131 mining claim, which is located in Section (s) 11, Township 20 N, Range 15 W, Gila and Salt River Base and Meridian, Mohave County, Arizona. Total claim acreage is 20 acres
- The type of corner and location monuments used are as follows: 2" x 2" x 4 ft wood posts
- The bearings and distances in degrees and feet between claim corners and to a public land survey monument are as depicted on the map.
- If the claim is a placer or millsite claim with exterior limits conforming to legal subdivisions of the public survey, provide a legal description of the claim \_\_\_\_\_

Form MCF100a  
Revised July 2014



FEE# 2018049542

OFFICIAL RECORDS OF MOHAVE COUNTY KRISTI BLAIR, COUNTY RECORDER



10/02/2018 03:19 PM Fee: \$10.00

PAGE: 1 of 2

After recording return to: Pershing Resources 200 S. Virginia St. 8th Floor Reno, Nevada 89501

LOCATION NOTICE FOR LODE MINING CLAIM

Amendment BLM Serial #

NOTICE IS HEREBY GIVEN that the EN# 132 lode mining claim has been located

by Nicholas BARR (agent) whose current mailing address is 5441 E. Mining Camp St. Apache Junction, AZ 85119

The general course of this claim is N-S and it is situated in Mohave County, Arizona. This claim is 1500 feet in length and 600 feet in width.

20 Total Claim Acreage. This claim runs from the location monument on which this location notice is posted on the centerline of the claim approximately 20 feet in a N direction to the N end line and 1480 feet in a S direction to the S end line. This claim is marked by six monuments, one at each corner and one at the center of each end line of the claim.

The location monument on which this notice is posted is situated within Section 11, Township 20 N, Range 15 W, Gila Salt River Base and Meridian, Arizona and this claim encompasses portions of the following quarter section(s), section(s), Township(s) and Range(s)

NW 1/4 Section 11 T. 20N, R. 15W.

Gila Salt River Base and Meridian, Arizona.

The locality of this claim with reference to some natural object or permanent monument and additional information

(if any) concerning its locality are as follows: The NE CORNER of claim is located 8700 ft. WEST and 5150 ft. SOUTH of survey monument located at NE Corner Section 1, T. 20N, R. 15W, GSRBEM. The above information is shown on the attached map.

DATED AND POSTED on the ground this 23 day of September, 2018.

LOCATOR(s) AGENT

Print Name(s) Nicholas Barr

Signature(s) Nicholas Barr

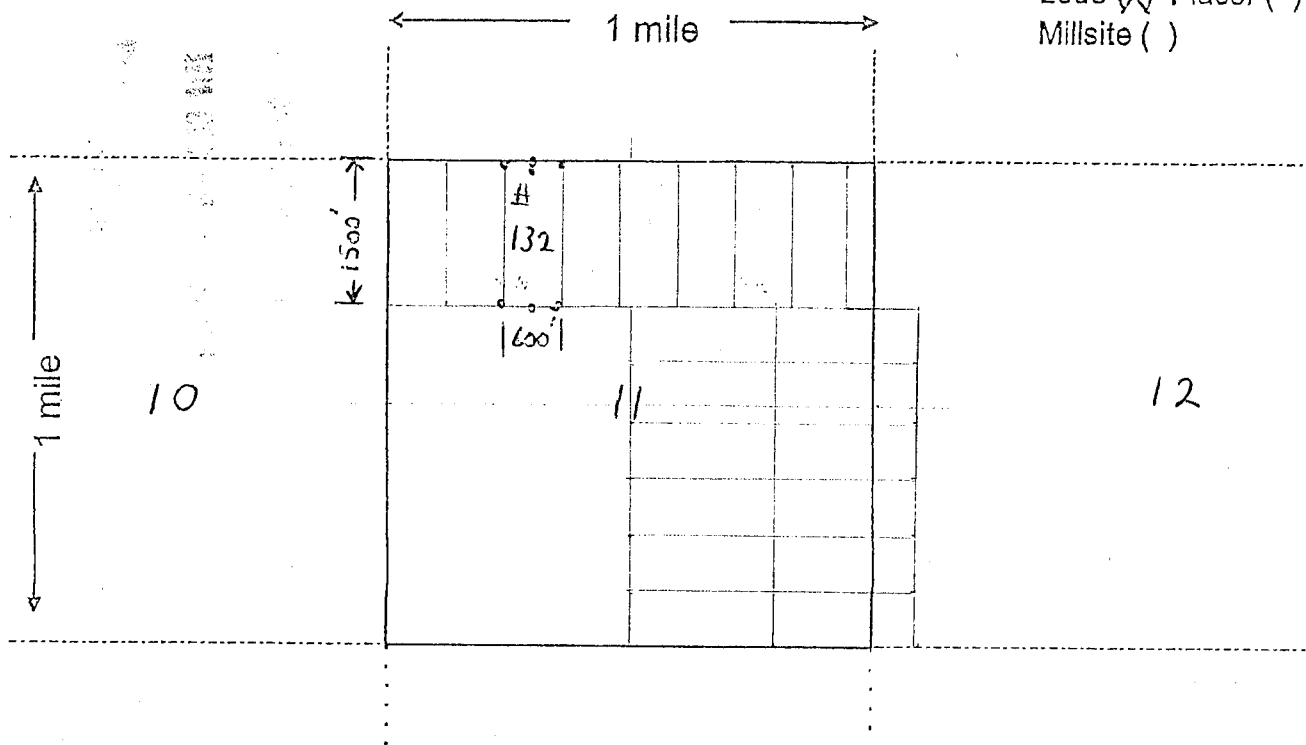
(Agent for Pershing Resources) Form MCF100

RECEIVED PLM AZ STATE OFFICE 2018 DEC -6 P 2:49 PHOENIX, ARIZONA BLM Date Stamp

AMC452677

MINING CLAIM MAP

Lode (X) Placer ( )  
Millsite ( )



Scale: 1" = 2000 feet



- The above map depicts the EN # 132 mining claim, which is located in Section (s) 11, Township 20 N, Range 15 W, Gila and Salt River Base and Meridian, Mohave County, Arizona. Total claim acreage is 20 acres
- The type of corner and location monuments used are as follows: 2" x 2" x 4 ft wood posts
- The bearings and distances in degrees and feet between claim corners and to a public land survey monument are as depicted on the map.
- If the claim is a placer or millsite claim with exterior limits conforming to legal subdivisions of the public survey, provide a legal description of the claim \_\_\_\_\_

Form MCF100a  
Revised July 2014

FEE# 2018049543

OFFICIAL RECORDS OF MOHAVE COUNTY KRISTI BLAIR, COUNTY RECORDER



10/02/2018 03:19 PM Fee: \$10.00

PAGE: 1 of 2

After recording return to: Pershing Resources 200 S. Virginia St. 8th Floor Reno, Nevada 89501

LOCATION NOTICE FOR LODE MINING CLAIM

Amendment BLM Serial #

NOTICE IS HEREBY GIVEN that the EN# 133 lode mining claim has been located

by Nicholas BARR (agent) whose current mailing address is 5441 E. Mining Camp St. Apache Junction, AZ 85119

The general course of this claim is N-S and it is situated in Mohave County, Arizona. This claim is 1500 feet in length and 600 feet in width.

20 Total Claim Acreage. This claim runs from the location monument on which this location notice is posted on the centerline of the claim approximately 20 feet in a N direction to the N end line and 1480 feet in a S direction to the S end line. This claim is marked by six monuments, one at each corner and one at the center of each end line of the claim.

The location monument on which this notice is posted is situated within Section 11, Township 20 N, Range 15 W, Gila Salt River Base and Meridian, Arizona and this claim encompasses portions of the following quarter section(s), section(s), Township(s) and Range(s)

NW 1/4 Section 11 T. 20N, R. 15W.

Gila Salt River Base and Meridian, Arizona.

The locality of this claim with reference to some natural object or permanent monument and additional information (if any) concerning its locality are as follows: The NE CORNER of claim is located 8100 ft WEST and 5150 ft. SOUTH of survey monument located at NE Corner Section 1, T. 20N, R. 15W, GSRB&M. The above information is shown on the attached map.

DATED AND POSTED on the ground this 23 day of September, 2018.

LOCATOR(s) AGENT

Print Name(s) Nicholas Barr

Signature(s) Nicholas Barr

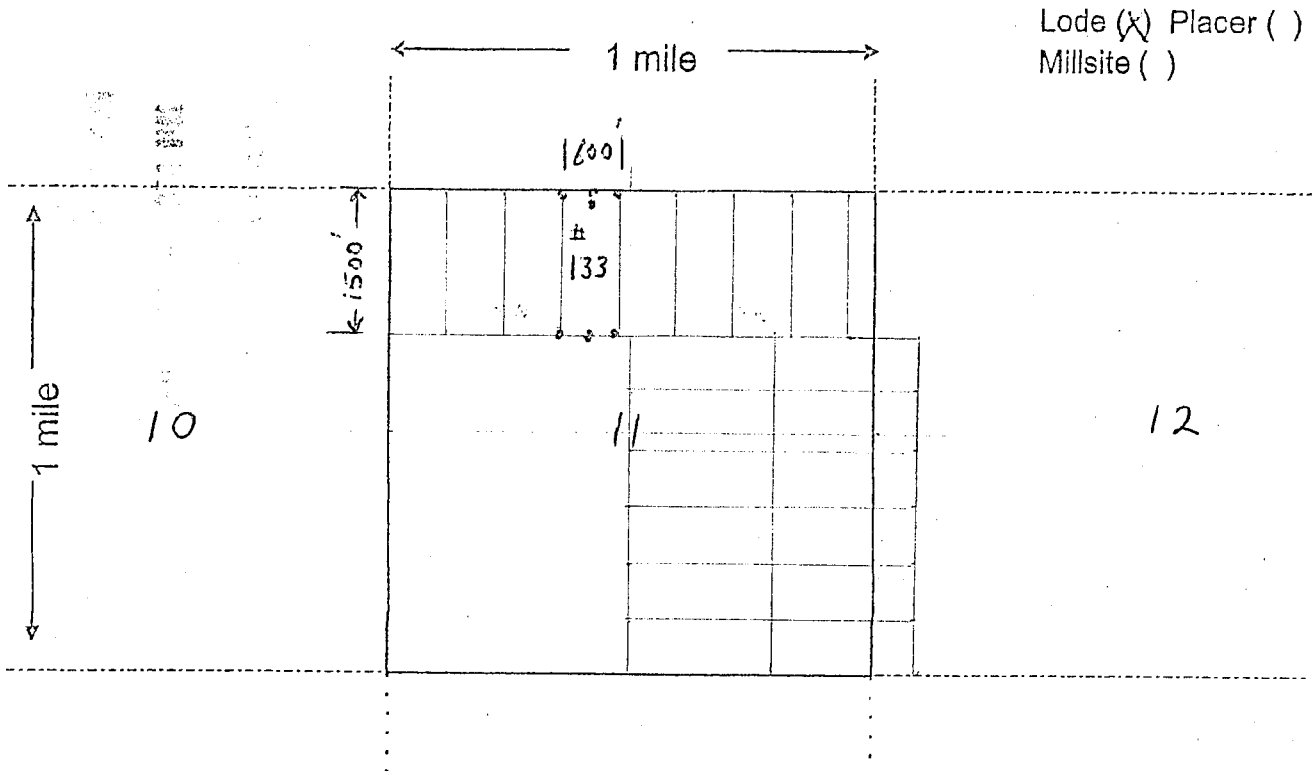
(Agent for Pershing Resources) Form MCF100

RECEIVED BLM AZ STATE OFFICE PHOENIX, ARIZONA 2018 DEC -6 P 2:49 BLM Date Stamp

AMC452678



MINING CLAIM MAP



Scale: 1" = 2000 feet



1. The above map depicts the EN # 133 mining claim, which is located in Section (s) 11, Township 20 N, Range 15 W, Gila and Salt River Base and Meridian, Mohave County, Arizona. Total claim acreage is 20 acres
2. The type of corner and location monuments used are as follows: 2" x 2" x 4 ft wood posts
3. The bearings and distances in degrees and feet between claim corners and to a public land survey monument are as depicted on the map.
4. If the claim is a placer or millsite claim with exterior limits conforming to legal subdivisions of the public survey, provide a legal description of the claim \_\_\_\_\_

Form MCF100a  
Revised July 2014



FEE# 2018049544

OFFICIAL RECORDS OF MOHAVE COUNTY KRISTI BLAIR, COUNTY RECORDER



10/02/2018 03:19 PM Fee: \$10.00

PAGE: 1 of 2

After recording return to: Pershing Resources 200 S. Virginia St. 8th Floor Reno, Nevada 89501

LOCATION NOTICE FOR LODE MINING CLAIM

Amendment BLM Serial#

NOTICE IS HEREBY GIVEN that the EN# 134 lode mining claim has been located

by Nicholas BARR (agent) whose current mailing address is 5441 E. Mining Camp St. Apache Junction, AZ 85119

The general course of this claim is N-S and it is situated in Mohave County, Arizona. This claim is 1500 feet in length and 600 feet in width.

20 Total Claim Acreage. This claim runs from the location monument on which this location notice is posted on the centerline of the claim approximately 20 feet in a N direction to the N end line and 1480 feet in a S direction to the S end line. This claim is marked by six monuments, one at each corner and one at the center of each end line of the claim.

The location monument on which this notice is posted is situated within Section 11, Township 20 N, Range 15 W, Gila Salt River Base and Meridian, Arizona and this claim encompasses portions of the following quarter section(s), section(s), Township(s) and Range(s)

NW & NE 1/4 Section 11 T. 20N, R. 15W.

Gila Salt River Base and Meridian, Arizona.

The locality of this claim with reference to some natural object or permanent monument and additional information (if any) concerning its locality are as follows: The NE CORNER of claim is located

7500 ft WEST and 5150 ft SOUTH of survey monument located at NE Corner Section 1, T. 20N, R. 15W, GSRB&M. The above information is shown on the attached map.

DATED AND POSTED on the ground this 23 day of September, 2018.

LOCATOR(s) AGENT

Print Name(s) Nicholas Barr

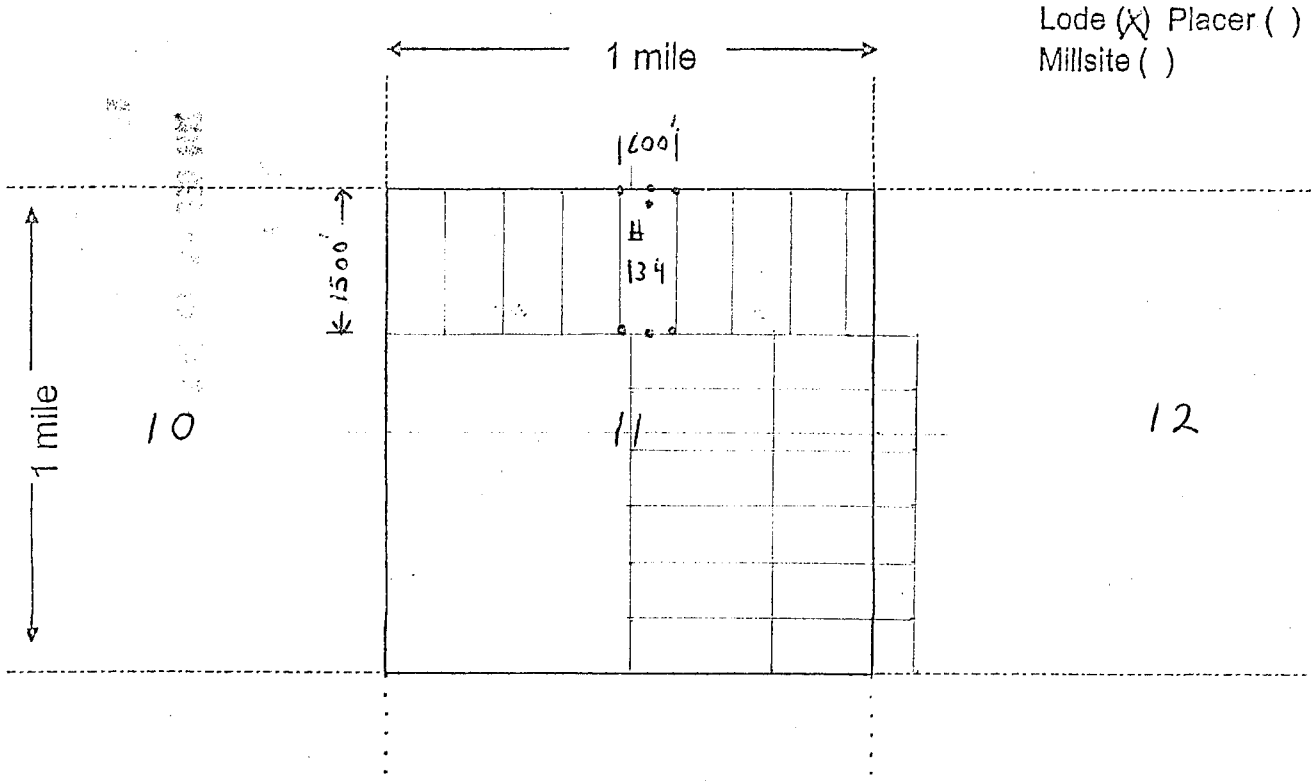
Signature(s) Nicholas Barr

(Agent for Pershing Resources) Form MCF100

RECEIVED BLM AZ STATE OFFICE PHOENIX, ARIZONA 2018 DEC -6 P 2:49 BLM Date Stamp

AMC452679

MINING CLAIM MAP



Scale: 1" = 2000 feet



- The above map depicts the EN # 134 mining claim, which is located in Section (s) 11, Township 20 N, Range 15 W, Gila and Salt River Base and Meridian, Mohave County, Arizona. Total claim acreage is 20 acres
- The type of corner and location monuments used are as follows: 2" x 2" x 4 ft wood posts
- The bearings and distances in degrees and feet between claim corners and to a public land survey monument are as depicted on the map.
- If the claim is a placer or millsite claim with exterior limits conforming to legal subdivisions of the public survey, provide a legal description of the claim \_\_\_\_\_

Form MCF100a  
Revised July 2014



Date and Time Run:  
4/2/2019 4:44:18 PM

Page 1 of 1

DEPARTMENT OF THE INTERIOR  
BUREAU OF LAND MANAGEMENT  
Case Recordation

**Geographic Report with Land**

Disposition is equal to **AUTHORIZED , CANCELLED , EXPIRED , PENDING , REJECTED , RELINQUISHED ,  
WITHDRAWN**

**and** Meridian Township Range Section is equal to **14 0200N 0150W 002**

**and** Admin State is equal to **AZ**

NO WARRANTY IS MADE BY BLM  
FOR USE OF THE DATA FOR  
PURPOSES NOT INTENDED BY BLM

DEPARTMENT OF THE INTERIOR  
BUREAU OF LAND MANAGEMENT  
Case Recordation  
Geographic Report with Land

Admin State: AZ  
Geo State: AZ  
Serial Number: AZA 022698PT

Total Case Acres: 11,747.600

Casetype	Case Disp	Mer	Twp	Rng	Sec	Sur Type	Sur Nr	Suf	Subdivision	Pending Action
221006	AUTHORIZED	14	0200N	0150W	002	ALIQ			SE;	

DEPARTMENT OF THE INTERIOR  
BUREAU OF LAND MANAGEMENT  
Case Recordation  
Geographic Report with Land

Admin State: AZ  
Geo State: AZ

Serial Number	Total Case Acres:	Casetype	Case Disp	Mer	Twp	Rng	Sec	Sur Type	Sur Nr	Suf	Subdivision	Act Pend
AZA 022698PT	11,747.600	221006	AUTHORIZED	14	0200N	0150W	002	ALIQ			SE:	



DEPARTMENT OF THE INTERIOR  
BUREAU OF LAND MANAGEMENT  
Case Reconciliation  
Geographic Report with Land

Survey Number	CASE WHEN Pending Action Flag = 'Y' THEN 'Y' ELSE NULL END	Range	Township	Meridian Code	Geo State	Admin State	Case Suppression Flag	Survey Suffix	Suppression Flag	Disposition	Admin Agency Code	Admin Agency	Survey Type	CaseType Code	Section	Total Case Acres - Attribute	Aliquot Part	Serial Number Full	Serial Number	Total Case Acres (Full Case)
		0150W	0200N	14	AZ	AZ	N		N	AUTHORIZED	21000000	BUREAU OF LAND MGMT	ALQ	221006	002	11,747.600	SE	AZA 022688PT	AZA 022688PT	0.000

DEPARTMENT OF THE INTERIOR  
BUREAU OF LAND MANAGEMENT  
Case Recordation

**Geographic Report with Land**

Disposition is equal to **AUTHORIZED , CANCELLED , EXPIRED , PENDING , REJECTED , RELINQUISHED ,  
WITHDRAWN**

**and** Meridian Township Range Section is equal to **14 0200N 0150W 011**

**and** Admin State is equal to **AZ**





**Extremely Urgent**

This envelope is for use with the following services: **UPS Next Day Air®**  
**UPS Worldwide Express™**  
**UPS 2nd Day Air®**

Visit **theupsstore.com** or call **1-800-PICK-UPS®** (1-800-742-5877) to find a location near you.

**Domestic Shipments**

- To qualify for the Letter rate, UPS Express Envelopes may only contain correspondence, urgent documents, and/or electronic media, and must weigh 8 oz. or less. UPS Express Envelopes containing items other than those listed or weighing more than 8 oz. will be billed by weight.

**International Shipments**

- The UPS Express Envelope may be used only for documents of no commercial value. Certain countries consider electronic media as documents. Visit [ups.com/importexport](http://ups.com/importexport) to verify if your shipment is classified as a document.
- To qualify for the Letter rate, the UPS Express Envelope must weigh 8 oz. or less. UPS Express Envelopes weighing more than 8 oz. will be billed by weight.

**Note:** Express Envelopes are not recommended for shipments of electronic media containing sensitive personal information or breakable items. Do not send cash or cash equivalent.

Apply shipping documents on this side.

Do not use this envelope for:

- UPS Ground**
- UPS Standard**
- UPS 3 Day Select®**
- UPS Worldwide Expedited®**

Visit **theupsstore.com** to learn more about our Print & Business Services.

JOEL ADAMS  
(646) 387-6859  
THE UPS STORE #6514  
163 AMSTERDAM AVE  
NEW YORK NY 10023-5001

0.3 LBS LTR 1  
SHP WT: LTR  
DATE: 03 DEC 2010

SHIP (602) 417-9200  
TO: BLM MANAGEMENT  
STE 800  
1 N CENTRAL AVE

PHOENIX AZ 85004-4427

AZ 850 9-10

UPS 2ND DAY AIR 2  
TRACKING #: 1Z 0V0 937 02 2437 6584

BILLING: P/P

REF #1: NJ

ISH 13.00N Z2P 450 06.5U 10/201

SEE NOTICE ON REVERSE regarding UPS Terms, and notice of limitation of liability. Where allowed by law, shipper authorizes UPS to act as forwarding agent for export control and customs purposes. If exported from the US, shipper certifies that the commodities, technology or software were exported from the US in accordance with the Export Administration Regulations. Diversion contrary to law is prohibited.

RECEIVED  
BLM AZ STATE OFFICE  
2010 DEC - 6 P 2:46  
PHOENIX, ARIZONA

100% Recycled fiber  
80% Post-Consumer

Serving you for more than 100 years  
United Parcel Service.



International Shipping Notice — Carriage hereunder may be subject to the rules relating to liability and other terms and/or conditions established by the Convention for the Unification of Certain Rules Relating to International Carriage by Air (the "Warsaw Convention") and/or the Convention on the Contract for the International Carriage of Goods by Road (the "CMR Convention"). These commodities, technology or software were exported from the U.S. in accordance with the Export Administration Regulations. Diversion contrary to U.S. law prohibited.


01880250709 07/15 United Parcel Service



# The UPS Store®



## Print & Business Services



The UPS Store®

*Express envelope*

[theupsstore.com](http://theupsstore.com)  
[theupsstorefranchise.com](http://theupsstorefranchise.com)